

## G-882 DIGITAL Accessory Board Data Sheet

Each G-882 will have slightly different scale and bias values from one another. Meaning it is not possible to use the scale and bias values from another G-882, even if the same altimeter is used in both fish. If an altimeter is replaced with one of a different range, say 50m 200KHz, then the scale and bias will have to be recalculated, which is time consuming especially when companies are managing over eight magnetometers on a vessel.

### G882DIGITAL

No more Scale and Bias Calculation, Depth, Altitude in plain ASCII

Available to retrofit existing G882

Integrated Pitch and Roll



To eliminate the requirement for scale and bias values Geomatrix (endorsed Geometrics inc) developed the Digital Accessory Board which passes the digital altimeter value and digitises the depth, pitch and roll measurement, eliminating the need to enter scale and bias values and the quality checks that go with it.

Developed by Geomatrix Earth Science Ltd endorsed by Geometrics Inc.



**GEOMETRICS**

Simplify your search

The new Geomatrix upgrade exploits the digital output from auxiliary devices and appends them to the standard G-882 serial sentence. Including the Depth sensor, Altimeter, Pitch and Roll. Each channel can be appended with a suffix to assist with identification, alternatively the suffix can be toggled off to maintain the traditional G-882 sentence.

Example Sentence:

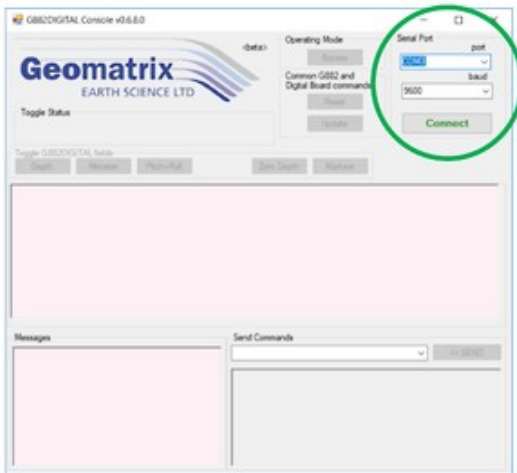
**\$ 48500.000,S1300,D40.1m,A2.32m,R2,P4.5**

Simple setup

To accompany the Digital Accessory board Geomatrix developed a simple console for managing active channels, zeroing the depth measurement (Null), and programming the instrument baud rate and sample rate.

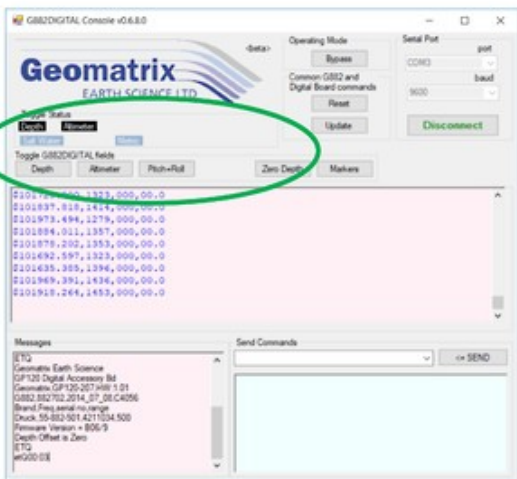
[Click to download the console program](#)

In addition to digitising all auxiliary data channels the service and repair history of the G-882 can be recorded and recalled by assets owners.



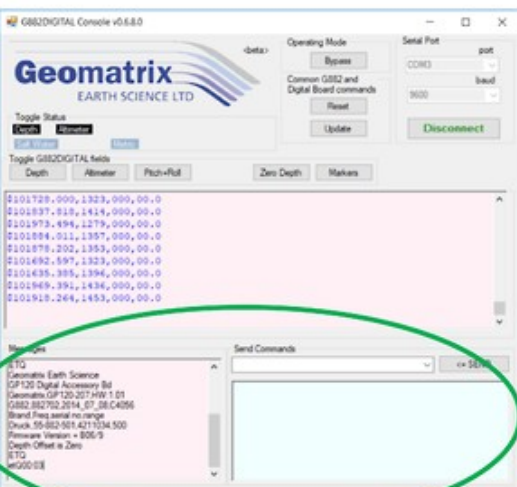
- Use the G882 digital console to configure the accessory ports.

- Select the correct com port and baud rate then press connect.



- Activate or deactivate the digital channels using the digital field toggles.

- Null the depth readings using the zero depth button.



- Use drop down commands to toggle the units of measurement and water type.

- Check serial numbers and altimeter type.

G-882 fitted with the digital altimeter board can be recognised by the suffix digital on the instrument label and silver band around the sensor.



The new board is a like for like replacement for the traditional analogue altimeter board and provides significant improvements in functionality.